





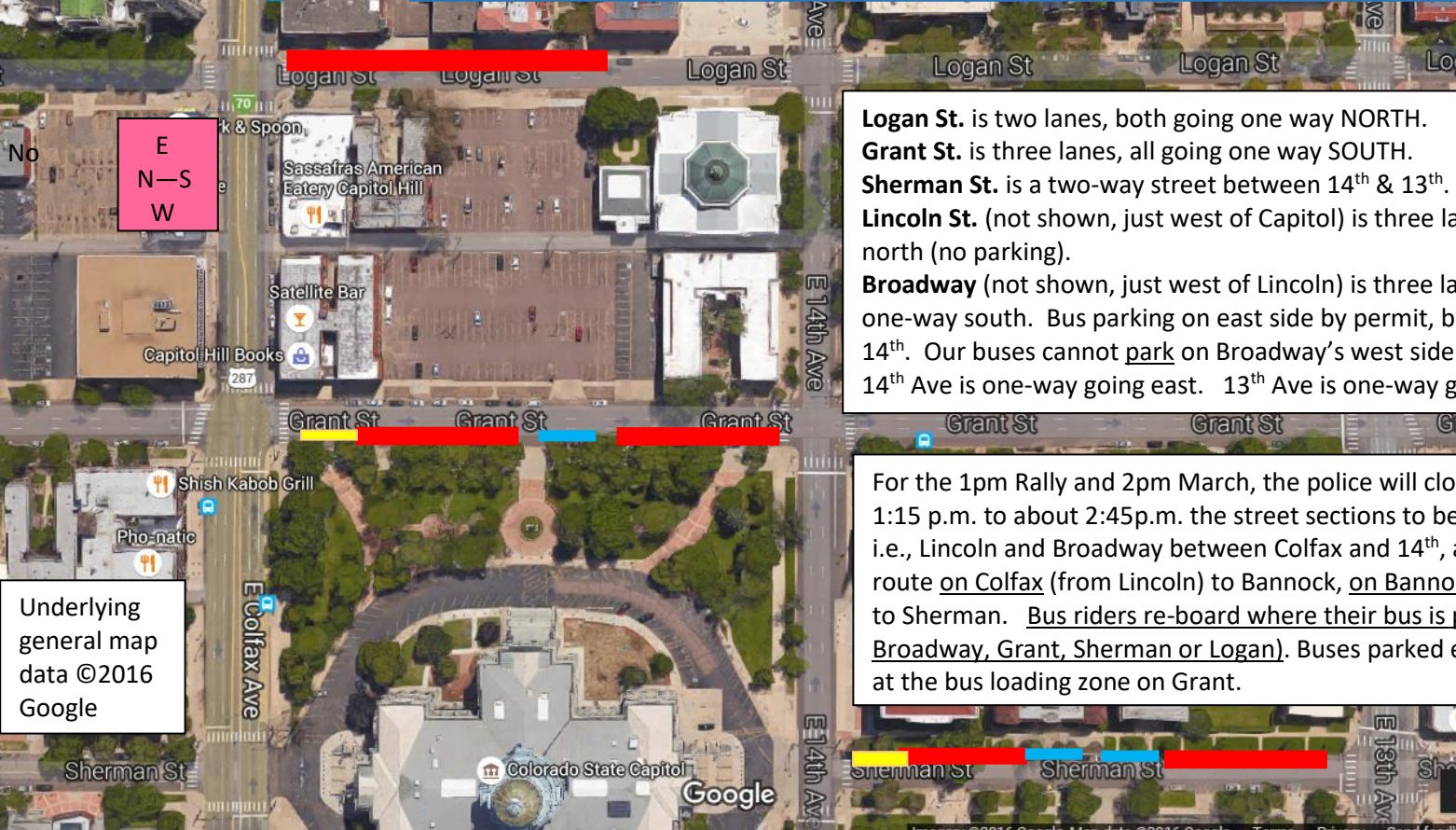
JANUARY 11, 2020 CELEBRATE LIFE RALLY AND MARCH

MAP #3 THE BUS LOADING, CAR LOADING AND BUS PARKING ZONES NEAR CAPITOL

Version Nov 11, 2019

Map Key:  = Bus unloading/loading zones on Grant St. & Sherman St. near Capitol  = Car unloading/loading zones on Grant St. and Sherman.
 = Bus Parking (& load/unload while parked) with permit*. 6 buses on Logan's east side (across from Cathedral), 6 to 7 buses on Grant St.'s west side by Capitol, 5 to 6 buses on Sherman's east side. Not shown here: park by permit **7 buses on east side** of Broadway, two blocks south of Capitol. If need be, up to 6 buses can park at St. Joseph parish lot (124' x 93') at ~650 Galapagos, north of 6th Ave. (8 minutes away). RELOAD where your bus is parked.

Cathedral is here.  *Email Joe Feiten (feiten4@gmail.com) for advance copies of bus parking permits. Copies also available from Knights of Columbus volunteers as buses unload. Joe's cell 303-919-8924.



Logan St. is two lanes, both going one way NORTH.
Grant St. is three lanes, all going one way SOUTH.
Sherman St. is a two-way street between 14th & 13th.
Lincoln St. (not shown, just west of Capitol) is three lanes one-way north (no parking).
Broadway (not shown, just west of Lincoln) is three lanes going one-way south. Bus parking on east side by permit, between Colfax & 14th. Our buses cannot park on Broadway's west side.
14th Ave is one-way going east. 13th Ave is one-way going west.

For the 1pm Rally and 2pm March, the police will close from about 1:15 p.m. to about 2:45p.m. the street sections to be occupied by us, i.e., Lincoln and Broadway between Colfax and 14th, and the March route on Colfax (from Lincoln) to Bannock, on Bannock to 14th, on 14th to Sherman. Bus riders re-board where their bus is parked (on Broadway, Grant, Sherman or Logan). Buses parked elsewhere re-load at the bus loading zone on Grant.

Underlying general map data ©2016 Google